

End Time Current Events: 3-21-11

Dr. Johnson's **Main Website** at: <http://contendingfortruth.com/>

1st Alternate Site--Dr. Johnson's Audio & PDF Archives at:

<http://currenteventsandbiblestudy.blogspot.com/>

2nd Alternative Site—Dr. Johnson's Audio & PDF Archives at:

<http://www.cftresources.com/>

or if you want to access a specific teaching just go up to **Youtube** and enter in the 'subject' and 'Scott Johnson' and you should be able to find it easily.

Christian Forum For My Listeners Go

to: <http://endtimesandcurrentevents.freemfhosting.com/index.php>

Contact Information: Email or to **Subscribe to the Free Email Newsletter list**

(There is a Christian and Health oriented newsletter, so please indicate which one/ones you would like to be added onto) : drjohnson@ix.netcom.com

Free Gift: [True Salvation and The True Gospel Good News](#)

Correspondence/Donation/Mailing Address: Scott Johnson 450 Conover Blvd. West #202 Conover, NC 28613

Table of Contents:

- New Madrid Fault Warnings
- Army, CIA, Canadians to train at Fort Leavenworth
- National Level Exercise 2011--Regarding the New Madrid Fault Zone Earthquake
- MORE PROOF that they intend to create a disaster, and that they know something!!!
- The Weather Channel tells people in TN to PREPARE! They say Earth Quake in New Madrid Fault Zone is coming
- Report FROM New Madrid Fault area: The surface rupture of the roads and highways is out of control
- Geologist Jack Reed Connects Gulf of Mexico to New Madrid Seismic System — Calls Gulf Seismically Active
- Future Map of North America
- Image created to visualize any correlation that existed between HAARP activity and the Japan earthquake...
- Recent Earthquakes in the Intermountain West--Yellowstone National Park Special Map
- EarthQuake 3D Software-FREE--Be informed of all world earthquake activities
- Scientist Leuren Moret - Japan earthquake and nuclear "accident" are tectonic nuclear warfare
- The Earthquake Illuminati Card and The Wako Tower in Tokyo
- Steve Quayle Alert Chinese Troops 60 miles south of Laredo Texas
- Chinese In Mexico Followup--From The Truck Driver Himself
- Are Chinese Troops Pre-Positioned Along U.S.-Mexico Border?

Ephesians 5:11, 13-16: "And have no fellowship with the unfruitful works of darkness, but rather **reprove** them. **But all things that are reprov'd are made manifest by the light:** for whatsoever doth make manifest is light. Wherefore he saith, **Awake thou that sleepest,** and arise from the dead, and Christ shall give thee light. **See then that ye walk circumspectly,** not as fools, but as wise, Redeeming the time, because the days are evil."

The **1828 Noah Webster Dictionary** defines:

Reprove: To blame, to convince of a fault, or to make it manifest, to excite a sense of guilt.

Circumspectly: Cautiously; with watchfulness every way; with attention to guard against surprise or danger.

Matthew 24:24: "...if it were possible, they shall deceive **the very elect.**"

II Corinthians 2:11: "Lest Satan should get an advantage of us: for we **are not** ignorant of his devices."

II Chronicles 7:14: "If **my people,** which are called by my name, shall humble themselves, and pray, and seek my face, and turn from their wicked ways; then will I hear from heaven, and will forgive their sin, and will heal their land."

I John 4:18: "There is **no fear** in love; but **perfect love** casteth out fear: because fear hath torment. He that feareth is not made perfect in love."

Heb 13:6: "So that we may boldly say, The Lord *is* my helper, and I **will not fear** what man shall do unto me."

II Timothy 1:7: "For God **hath not** given us the spirit of fear; but of power, and of love, and of a sound mind."

Psa 24:1 ¶ [[A Psalm of David.]] The earth is the LORD'S, and the fulness thereof; the world, and they that dwell therein.

Psa 24:2 For he hath founded it upon the seas, and established it upon the floods.

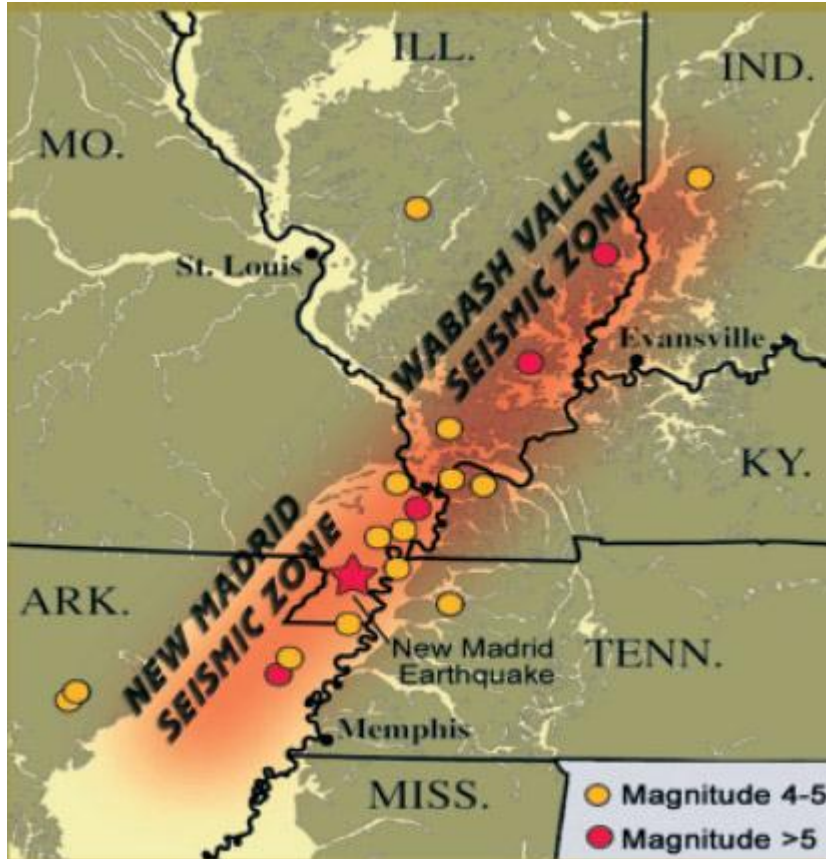
Psa 24:3 Who shall ascend into the hill of the LORD? or who shall stand in his holy place?

Psa 24:4 He that hath clean hands, and a pure heart; who hath not lifted up his soul unto vanity, nor sworn deceitfully.

Psa 24:5 He shall receive the blessing from the LORD, and righteousness from the God of his salvation.

New Madrid Fault Warnings

link to maps: <http://folkworm.ceri.memphis.edu/recenteqs/>



Army, CIA, Canadians to train at Fort Leavenworth

Army officials are preparing to conduct what they say is a rare training event involving the **U.S. military, the CIA, Canadian officers and other government agencies.**

The Joint Intermediate Staff Planning Exercise will be held March 21-25 at Fort Leavenworth's Lewis and Clark Center, home of the Army Command and General Staff College.

The weeklong event is designed to encourage participants to confront the challenges and uncertainties of **joint, interagency and multinational operations.**

Besides the CIA, agencies taking part include the U.S. treasury and state departments, U.S. Agency for International Development, the **Defense Threat Readiness Agency and the International Red Cross.** Officers from the Canadian Forces College will represent their nation.--The Associated Press

Read more: <http://www.kansascity.com/2011/03/08/2706972/army-cia-canadians-to-train-at.html#ixzz1HCSPvBWT>

National Level Exercise 2011 (NLE 2011) FACT SHEET (UPDATED 8/23/10)

National Level Exercise 2011 (NLE 2011) is scheduled for May 2011. The purpose of the exercise is to prepare and coordinate **a multiple-jurisdictional integrated response to a national catastrophic event.**

NLE 2011 is designated as a Tier I National Level Exercise. Tier I exercises are conducted annually in accordance with the National Exercise Program (NEP), which serves as the nation's overarching exercise program for planning, organizing, conducting and evaluating national level exercises. **The NEP was established to provide the U.S. government, at all levels, exercise opportunities to prepare for catastrophic crises ranging from terrorism to natural disasters.**

NLE 2011 is a White House directed Congressionally-mandated exercise that includes the participation of all **appropriate federal department and agency senior officials, their deputies and staff; and key operational elements.** NLE 2011 will focus on regional catastrophic response and recovery activities between federal, regional, state, tribal, local and private sector participants.

EXERCISE FOCUS

NLE 2011 will simulate the catastrophic nature of a major earthquake in the central United States region of the New Madrid Seismic Zone (NMSZ). The year 2011 is the bicentennial anniversary of the 1811 New Madrid earthquake, for which the NMSZ is named. NLE 2011 will be the first NLE to simulate a natural hazard.

NLE 2011 activities will take place at command posts, emergency operation centers and other locations to include federal facilities in the Washington D.C. area and federal, regional, state, tribal, local and private sector facilities in the eight member states of the **Central United States Earthquake Consortium (CUSEC).** **The eight member states of CUSEC encompass four different FEMA regions: Alabama, Kentucky, Mississippi, and Tennessee (FEMA Region IV); Illinois and Indiana (FEMA Region V); Arkansas (FEMA Region VI); and Missouri (FEMA Region VII).**

EXERCISE OBJECTIVES

Through a comprehensive evaluation process, the exercise will assess response and recovery capabilities both nationally and regionally. The exercise is designed to validate the following capabilities:

- Communications
- Critical resource logistics and distribution
- Mass care (sheltering, feeding and related services)**
- Medical surge**
- Citizen evacuation and shelter-in-place**
- Emergency public information and warning
- Emergency operations center (EOC) management
- Long term recovery

VALIDATING THE HOMELAND SECURITY SYSTEM

Exercises such as NLE 2011 are an important component of national preparedness, helping to build **an integrated federal, state, tribal, local and private sector capability to manage a catastrophic event; and rapidly and effectively respond to and recover from any major disaster that occurs.**

http://www.shakeout.org/downloads/nle_factsheet.pdf

Play from 18:06 to 29:25:

MORE PROOF that they intend to create a disaster, and that they know something!!! PT4

From: [patrioticspace](#) | Jan 22, 2011 | 182,704 views

Please visit my site: <http://patrioticspace.whynotnews.eu/>

Fema DHS requesting 14 MILLION emergency meals for the New Madrid Seismic Zone!! (Why would they order all of this, spend all of this money, if they're only "practicing" during NLE NMSZ in May of this year?!)

<http://goo.gl/eC0Hu>

Federal Business Opportunities DAILY ISSUE OF JANUARY 22, 2011 FBO #3346 SOURCES SOUGHT

89 -- RFI for **Pre-Packaged Commercial Meals**

Notice Date

1/20/2011

NAICS

311999 — All Other Miscellaneous Food Manufacturing

Contracting Office

Department of Homeland Security, Federal Emergency Management Agency, Logistics Section, 500 C Street SW, Patriots Plaza -- 5th Floor, Washington, District of Columbia, 20472

Point of Contact

Julieann L. Phillips, Phone: 202-646-3234 Julieann.phillips@dhs.gov

Description

The Federal Emergency Management Agency (FEMA) procures and stores pre-packaged commercial meals to support readiness capability for immediate distribution to disaster survivors routinely. The purpose of this Request for Information is to identify sources of supply for meals in support of disaster relief efforts based on a **catastrophic disaster event within the New Madrid Fault System for a survivor population of 7M to be utilized for the sustainment of life during a 10-day period of operations**. FEMA is considering the following specifications (14M meals per day): - Serving Size - 12 ounce (entree not to exceed 480 calorie count); - Maximum calories - 1200 and/or 1165 per meal; - Protein parameters - 29g-37g kit; - Trans Fat - 0; - Saturated Fat - 13 grams (9 calories per gram); - Total Fat - 47 grams (less than 10% calories); - Maximum sodium - 800-930 mg; Requested Menus to include snacks (i.e. fruit mix, candy,

chocolate/peanut butter squeezers, drink mix, condiments, and utensils). All meals/kits must have 36 months of remaining shelf life upon delivery. Packaging should be environmentally friendly. - Homestyle Chicken Noodles - Potatoes - Vegetarian Pasta - Green Pepper Steak w/Rice - BBQ sauce w/Beef and diced - Chicken w/Rice and Beans - Chicken Pasta The following questions are put forward to interested parties: 1. Please specify the type of organization responding to the questions (i.e. small business, large business, industry association, etc.) If a small business, please specify all Small Business Administration socioeconomic programs under which your organization qualifies. 2. Does your organization have a product available that meets all the specifications above? If the answer is "Yes:" What is the country of origin? If the answer is "No:" (a) Can your organization produce such a product? (b) What would be the product lead time? (c) What country are the manufacturing plants located in? 3. Can your organization delivery the product to a specified location within a 24 hour period 4. Please provide an implementation plan for critical delivery orders and delivery surge orders. 5. What states do you already have contracts in place with to provide these types of products? 6. Please detail the type of meals and quantities you can provide for each day following a disaster. 7. Please provide alternatives to the meal specifications that your organization can provide. 8. What type of delivery schedule would your organization recommend for the meals? 9. Does your organization have the capabilities to deliver products directly to FEMA's CONUS Distributions Centers? 10. Can your organization track deliveries from point of origin to point of delivery? 11. What is your lead time for delivery once FEMA has placed an order? Interested parties may also provide brochures, web links, or other literature about their cots available for the specified users. Responses to this RFI are not considered offers and cannot be accepted by the Government to form a binding contract. Vendors are encouraged to ask the Government questions regarding this potential requirement. Questions must be submitted in writing to Julieann L. Phillips at julieann.phillips@dhs.gov not later than 2:00PM, 26 January 2011 to be answered. Responses to questions will be provided not later than 2:00PM, 03 February 2011. Request for Information closing date is 03 February 2011.

Web Link

[FBO.gov Permalink](https://www.fbo.gov/Permalink)

(<https://www.fbo.gov/spg/DHS/FEMA/OAM/HSFEHQ-11-R-Meals/listing.html>)

Record

SN02363660-W 20110122/110120234637-eaea338540a0aea155a48a650a077352 (fbodaily.com)

Source

[FedBizOpps Link to This Notice](#)

(may not be valid after Archive Date)

Link to all seismic activities current in NMSZ area! <http://goo.gl/gAwBq>

The Weather Channel tells people in TN to PREPARE! They say Earth Quake in NMSZ is coming: <http://goo.gl/E2oss>

More warnings from the Weather Channel! A warning to 10 million people: <http://goo.gl/6s5Hs>

Report FROM New Madrid Fault area: The surface rupture of the roads and highways is out of control.

Sent: Thursday, July 01, 2010
Subject: **New Madrid quake is next**

http://fourwinds10.com/siterun_data/environment/earth_changes/news.php?q=1277830900

I live on the New Madrid fault. And I can tell you this. The surface rupture of the roads and highways is out of control. Also, everyday of the week, the structure of my moms home is "cracking" and shifting. You can hear the walls and the surface crack.

Nearby is a dollar general store. In that parking lot there are 3 flagpoles that "vibrate" violently. (not shaking from wind) Each and everyday, the roads "blow" up potholes. U.S. 41 is ruptured severely.

Interstate 65 is also badly damaged. They keep trying to repave them but it doesn't work. The Cline Ave bridge at points is closing. This bridge and off ramps leads right into Inland steel and LTV steel and BP Amoco. So far, I believe 5-7 bridges have been shut down or are scheduled for closing because they are unsafe.

I monitor the earthquakes daily. And as you know there are far too many happening too quickly. I believe the general public has been misled.... In Momence Illinois, some of the buildings are beginning to "sink". In Cedar Lake Indiana, the same is happening.

The bottom line is this; Buildings are cracking, parking lots can't be fixed, roads and bridges are closing every week, sidewalks are sinking and sinkholes are opening everywhere. At time day or night, you can literally feel the earth "vibrate" below your feet.

I'm in Northwest Indiana, and I believe we are about to get hit with a earthquake of biblical proportions. We are surrounded by propane, natural gas and BP Amoco refineries. And, I'm more than concerned what will happen when the new madrid erupts.

best regards

Bob

<http://greatdreams.com/madrid.htm>

+++The New Madrid and The Great Lakes region is connected to the Caribbean fault system. Based on the way the Mid-Continental United States is geologically formed, if someone wanted to trigger the Caribbean plate system - the best way to do so would be to first destabilize the Caribbean plate.... This could be accomplished by destabilizing the sea floor bed of the Gulf of Mexico. **This has in fact already been done via the BP oil rig disaster. The next thing you would have to do to set off the Caribbean plate is you would have to trigger a massive fault line rupture at the New Madrid fault zone (map above).** All the birds that have died are in this zone.

Geologist Jack Reed Connects Gulf of Mexico to New Madrid Seismic System — Calls Gulf Seismically Active

Jack M. Reed, a retired Texaco geologist-geophysicist, has been carefully studying the geology of the Gulf of Mexico for over 40 years. Reed is convinced that the Gulf of Mexico is currently tectonically active, and that the Gulf of Mexico is the source for most seismic activity along the New Madrid fault.

According to Reed, there is substantial evidence that the New Madrid fault zone is directly connected to "deeply buried tectonics" in the Gulf of Mexico.

The result of such a connection could mean a catastrophic future event of unimaginable damage and rearrangement of the geography of the United States.

....

[Report: New huge spill near Deepwater Horizon, at MC243 — Slick is 100 miles long, skimming started days ago](#) (1311)

[Photos of "100-mile long oil slick spotted off Louisiana coast" — "Slick is rapidly expanding"](#) (761)

[Coast Guard source says there's been another oil spill in Gulf: Dauphin Island Mayor \(VIDEO\)](#) (448)

["Hard to believe I was seeing as much oil in the So. Louisiana area again" — "This disaster is far from over" – John Wathen \(PHOTOS\)](#) (436)

[Oil confirmed by local official — 5-mile stretch seen offshore; Oil already reached Grand Isle, Port Fouchon](#) (255)

Future Map of North America - [link to www.stevedrinkard.com]



[link to www.stevedrinkard.com]

Play from 25:20 to 33:50:

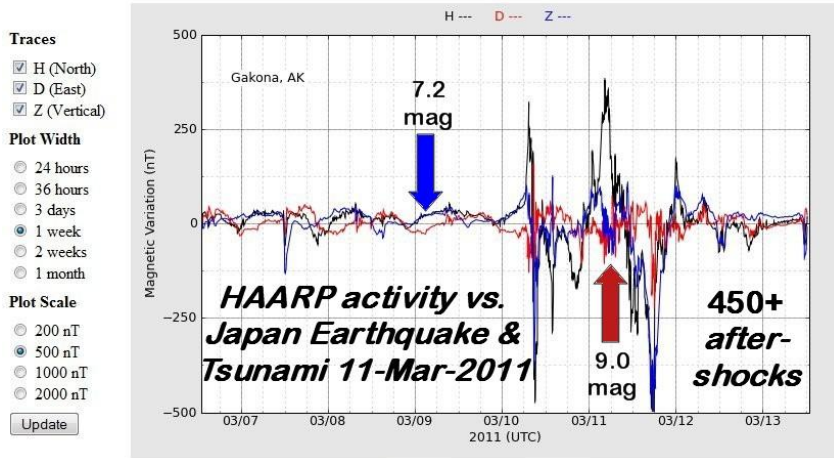
http://video.godlikeproductions.com/video/Global_Warming

When the New Madrid fault is triggered by HAARP there is also a branch fault zone that runs off it and that could be triggered as well. Due to HAARP, the destabilizing of the Gulf of Mexico seafloor bed and what could result. If you destabilize the sea floor in the gulf (BP oil spill) then totally collapse the sea floor (with a nuke), and then use HAARP to activate weak areas of the New Madrid and its branch line the Wabash Valley. Then you can create a dreaded double mega quake. Because the New Madrid and Wabash Valley can be activated by the Caribbean plate being disturbed. The Wabash Valley could be set off by HAARP targeting its parent fault zone the New Madrid.

If the US military were to set off a nuke now, at the BP oil cap, and then were to put HAARP into kill mode at New Madrid fault, we are talking about something that is Biblical in nature. We are talking about something equivalent to a 10.2 earthquake if it happened in California, Chile, Alaska, Cascadia, Indonesia.

<http://www.godlikeproductions.com/forum1/message1309765/pg1>

This image was created to visualize any correlation that existed between HAARP activity and the Japan earthquake...



We should keep an eye on Greenbrier, Arkansas (remember the New Years Eve bird kill?). There's been a whole lotta shaking going on at that vulnerable location for over a month now. I'm also informed that **Yellowstone, if relieved of the pressure stored below it, would possess a magnitude on the order of having a world-changing impact.**

Recent Earthquakes in the Intermountain West--Yellowstone National Park Special Map

Click on an earthquake on the above map (or in the list below) for more information. Click here to go to [index map](#) || [big earthquake list](#) || [all earthquakes list](#)

Special maps: [Yellowstone National Park](#) || [ANSS Intermountain West Region](#)
 Maps are updated within about 5 minutes of an earthquake or once an hour. Brown lines represent known hazardous faults or fault zones. White lines are roads.

Earthquake 3D Software-FREE

****Be informed of all world earthquake activities - Awesome software!**

Earthquake 3D provides a fascinating look at recent seismic activity around the globe.
http://download.cnet.com/Earthquake-3D/3000-2054_4-10395116.html

Worldwide earthquakes with M4.0+
<http://www.emsc-csem.org/#2w>

Scientist Leuren Moret - Japan earthquake and nuclear "accident" are tectonic nuclear warfare

Uploaded by [ExopoliticsTV](#) on Mar 20, 2011

Independent scientist Leuren Moret, whose 2004 landmark article in the Japan Times unmasked lies and distortions by government and company officials that led to the construction of nuclear power plants in seismically dangerous areas, **has declared in an exclusive 65-minute video interview with Alfred Lambremont Webre that the "Japan**

earthquake and "accidents" at the Fukushima's 6 nuclear power plant units starting March 11, 2011 are in fact deliberate acts of tectonic nuclear warfare, carried out against the populations ecology of Japan and the nations of the Northern Hemisphere, including the U.S., Canada, and Mexico. <http://www.peaceinspace.org>
<http://www.youtube.com/watch?v=5WxmeOqYtB0>


The Earthquake Illuminati Card and The Wako Tower in Tokyo..., page 1

Pages: << 1 2 3 4 >>

Topic started on 16-3-2011 @ 06:02 AM by **Arken**


Another awesome coincidence into the "Illuminati Cards Game"? Please watch carefully the infamous Earthquake Card and compare....

The Earthquake Card



I think it is the Wako Clock Tower in Tokyo en.wikipedia.org...(retailer)

The Wako Clock tower at Ginza in Tokyo




I think the "combined disasters" card is referring to what's happening in Japan right now.

Combined Disasters



You may combine two *Disasters* on the same *Place*, as long as both are eligible to be used on it. Play both of the *Disaster* cards, as well. Pick one *Disaster* to be the "main" one, and follow all the instructions on its card. Add the *Power* (but none of the other effects) of the other *Disaster*.



Same shape.....
Only a strange, terrible and impressive coincidence?

Also see Dr. Johnson's presentation on this subject at:
[Avian Flu: Proof Globalists Telegraph Their Plans-Part 4](#)

New comment on your post "End Time Current Events: 3-14-11--Part 1"

Author : barry

E-mail : barry@

URL :

Whois : <http://ws.arin.net/cgi-bin/whois.pl?queryinput=69.17.255.47>

Comment:

we all know about the Illuminati Card Game look at the card "Combined Disaster"
its a picture of wako clock tower in JAPAN

NOW LOOK AT THE TIME ON THE CLOCK IT SAYS 2.48PM

**what time did the earthquake hit japan at? 2.46it lasted for a few minutes so @
2:48 JAPAN was shaking**

CHINESE TROOPS? 60 OR MORE MILES S. OF LAREDO... APPROX. 60 MILES SOUTH OF LAREDO TX... NOT SURE BUT IT SURE LOOKS LIKE IT... off hwy 85... 25' 53" 33.24N 100' 10" 08 W

http://www.youtube.com/watch?v=wZhCTDu_NZ0

Listen: [Steve Quayle Alert Chinese Troops 60 miles south of Laredo Texas](#)

Steve is seeking additional information and confirmation of this report. Anyone may contact Steve Quayle via stevequayle.com Steve's email is steve777@stevequayle.com or 1-406-586-4840

Chinese In Mexico Followup--From The Truck Driver Himself

Steve Note: The reason we post this information is to give a heads up. Others who provide their conjectures and google earth searches must keep in mind that google earth will block certain areas at the request of our government. We asked some very real people to go and take a look and risk their lives. They reported back that the suspected bases were crawling with federal police and multiple security levels with lots of patrol vehicles. Obviously pilots or others are in a better position and vantage point to look. Keep in mind this is the most dangerous border in the world and you are again going to have to pray and seek god for his verification. It appears an invasion will take place. Men and assets are strategically placed and waiting the go signal.

March 21, 2011

AI

I drive trucks. Approximately 60 miles south of Laredo, Texas there is a facility that has Chinese Armored Vehicles and MANY containers. I delivered some kind of groceries to them. The Mexican escort vehicles (who I phoned as per the Bill of Lading) met me at Customs and lead me there. One of the officers was in my passenger seat as we proceeded to the delivery point, off of Highway 85. He asked me to unplug my Garmin, unplug my CB coax, and take the battery out of my cell phone. Escorts in front and rear. Black Ford pickups with some kinda emblem on the door. Lights on the roll bar.

Several roadblocks and several miles later, we came to what looked like a port facility where containers and vehicles were stored. My Escort pointed me to the dock that I backed up to and I unlocked my trailer door for them. They broke the seal and kept the paperwork.

Normal Gate Guard personnel, M-4s or look-alikes, 3 warehouse people on fork trucks. Fence all around the approx 2x3 mile complex, with the Fence Sensors. Armored Vehicles were lined up in blocks of 8 deep and 10 wide and some 20 wide. All types, Type 89 and 90 APCs or IFVs, and all the variants of whatever they call them. Wheeled ZBF-05s, all variants. It looked like a storage point with all the dust on them.

Thirty minutes, I was unloaded and escorted out and back to the US Border. I plugged my Garmin back in and hooked up my coax to the CB at the Pilot truck stop, up the road.

Now you may think this Security is odd, but it is standard. At certain Navy sites I have been to, I needed to leave all pocket items, lighters and ID at the Gate. The Escort rides with me to the warehouse. At the Rocky Mtn Arsenal Depot, I could not look in my mirrors while being unloaded.

Not many troops were seen. This was a supply depot.

Army Ranger.....

AI

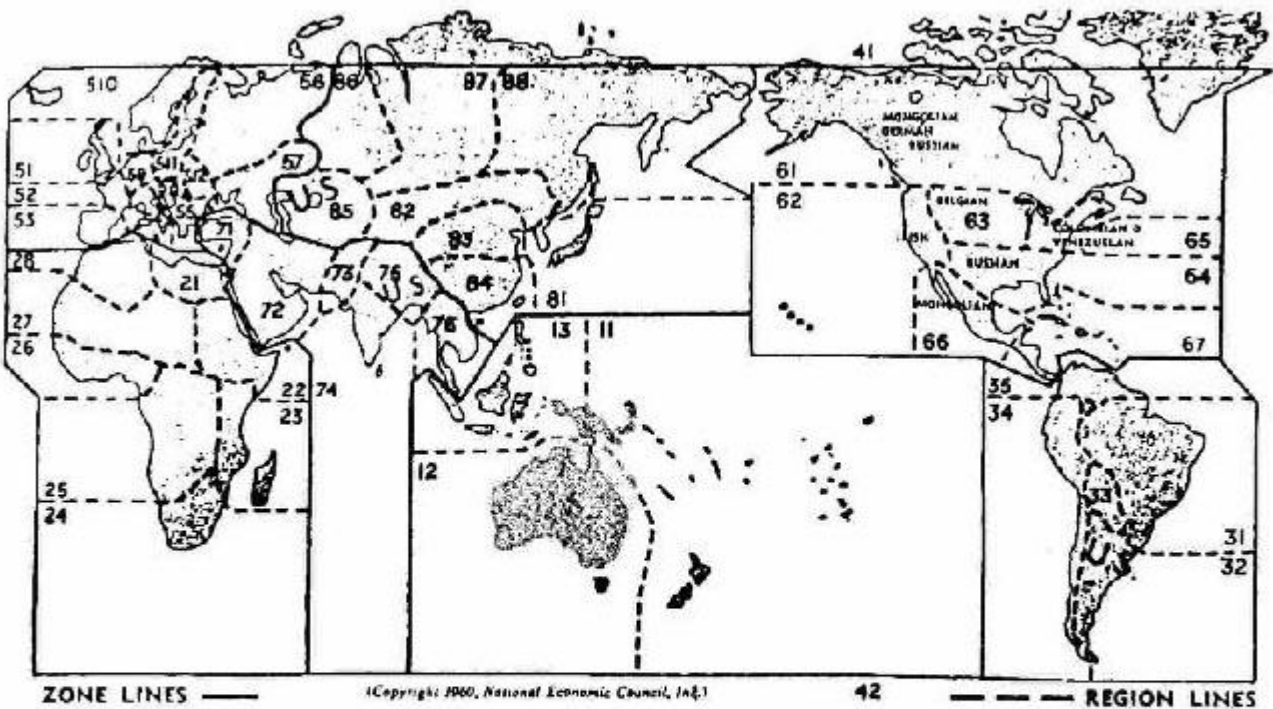
http://www.stevequayle.com/News.alert/11_Global/110321.alert.CH.troops.html

Are Chinese Troops Pre-Positioned Along U.S.-Mexico Border?

Subtitle: The New World Order Plan does, indeed, call for China to control the region of Los Angeles all the way to the border between Mexico - Guatamala!

NEWS BRIEF: ["Eyewitness Trucker Delivers Food To Chinese Troops South Of Laredo Texas In Mexico"](#), Steve Qyale News, March 14, 2011

....While Quayle is careful to say that he needs independent confirmation of this trucker's story, the time will come eventually when Chinese troops WILL be stationed in Mexico, all the way down to the Panama Canal! How do I know this to be true? The Illuminati planned this scenario in the year, 1952! During a Bilderberg meeting that year, participants redrew the map of the world, changing it from sovereign nations to military patrol zones! See the map below:



United States troops to be stationed:
 REGION 12. Australia
 REGION 32. Uruguay, Argentina
 REGION 55. Yugoslavia, Greece, Albania, Roumania, Bulgaria.

REGION 58. Austria, Hungary, Czechoslovakia.
 REGION 75. India, Nepal, Blutan, Tibet, E. Pakistan.
 REGION 85. Kazak SSR, Turkmen, Uzbek, Tadzhik, Kirghiz SSR.

This map, adopted in 1952 in London by the *World Association of Parliamentarians for World Government*, shows what alien troops would occupy and police the six regions into which the United States and Canada would be divided.
 The ruling body of World Parliament would consist only of appointed members. It would reflect population-strengths, so Asia would dominate it.

There would be a World Director, 8 zone directors and 51 regional directors. None of the zone or regional directors would ever serve in their own countries. So an alien would command troops stationed in the U.S. and through them enforce World Government law, and prevent Americans from "sheltering behind national allegiance."

As you can see, this Plan gives China (Mongolian) control of that portion of the North American continent from Los Angeles to the Panama Canal. We have noted, on several occasions, that President Clinton had tried to give the Chinese use of the Long Beach Naval Facility in the Los Angeles area; this act establishes the Chinese at the northern end of their territory according to this 1952 map. Now, we learn that the Chinese are active at the extreme southern end of their territory, the Panama Canal. This shocking development demonstrates, beyond a shadow of a doubt, that this Illuminati Map is for real, and that it is being followed closely !

It is frightening to realize that the Chinese Communists have become so enmeshed in Panamanian commerce and politics. When President Carter began the "negotiations" to surrender American control over the Panama Canal, we heard that we were doing this in large measure because the Panamanians wanted their own sovereignty. Now, we learn that this was not the case at all. We have given up our control over this most vital waterway simply and only because our leaders -- both the President and Congress -- were secretly following this Illuminati plan to divide up the world into police zones.

If any of you are still believing that American leaders have the best interests of this nation at heart, you really need to change your mind. The evidence piles up greatly, almost every day, that our leaders have been, and still are, deliberately engaging in actions that will destroy this "government of the people" replacing it with a dictatorship that will be straight out of the Pit of Hell. If you want to know what kind of dictatorship that is about to be imposed upon us, just read Revelation 6-19.

As I stated, above, **the people of Panama did not get the Canal back because they wanted to rule themselves; they got it back temporarily so they could hand it over to the Chinese Communists once the New World Order dictatorship was established.**

The quote of the day belongs to Mac Dominick, one of the key leaders of The Cutting Edge Ministries. As we were reviewing this 1952 map, realizing that China had been given control from Los Angeles to the Panama Canal, Mac exclaimed, "David, all things are dovetailing right now. They are all fitting into place."

My response was, "Mac, since we are right about this Plan, we should **expect** that all things would dovetail together right now. The very fact that they are dovetailing together in so many ways and places in the world demonstrates -- proves -- we are right about the global Illuminati Plan."

Let us review some of the more frightening aspects of Communist Chinese control of the Panama Canal:

1. U.S. warships could be denied passage through the Canal. If we were attempting to quickly move units from the Atlantic to the Pacific, or vice versa, our inability to use the Panama Canal could conceivably cause the destruction of parts of our fleet that need reinforcements. Even at today's higher speed naval travel, it takes several additional days to go around the tip of South America.
2. China could station strike aircraft at Panama. This possibility means that America would have scant warning of an impending strike from Panama. Currently, we have no effective radar warning capability on our Southwest border with Mexico.
3. China could station theater ballistic missiles with nuclear warheads at Panama. This would give us a handful of minutes' warning. Theater nuclear missiles need not fly into space before striking their targets. This possibility delivers the same type of risk that we faced in Cuba in 1961. President Kennedy went to the brink of nuclear war to supposedly force the Russians to remove their missiles.
4. China could station units of its naval fleet in Panama. This would provide the U.S. Navy a new source of potential conflict against which it must defend. With our Navy stretched so very thin, this possible new source of danger creates a very serious threat indeed.

5. China could deny American, European, and even Japanese commercial ships access to the Canal. Shipping all the way around the Horn of South America would add days and much expense to shipping material and merchandise to the East Coast.

The dictatorship imposed upon by the U.N. and its dictator, Antichrist, will be very severe!

Are you spiritually ready? Is your family? Are you adequately protecting your loved ones? This is the reason for this ministry, to enable you to first understand the peril facing you, and then help you develop strategies to warn and protect your loved ones. Once you have been thoroughly trained, you can also use your knowledge as a means to open the door of discussion with an unsaved person. I have been able to use it many times, and have seen people come to Jesus Christ as a result. These perilous times are also a time when we can reach many souls for Jesus Christ, making an eternal difference.

If you have never accepted Jesus Christ as Savior, but have come to realize His reality and the approaching End of the Age, and want to accept His FREE Gift of Eternal Life, you can also do so now. If you would like to become Born Again, turn to our [Salvation Page](#) now.

- [True Salvation and The True Gospel Good News](#)

<http://www.cuttingedge.org/news/n2443.cfm>